




Zoning Department
Michele Boni, Planning and Zoning Director

Conditional Use Application

Page 1 of 7



Property Information

Site Address: _____

Parcel ID: _____	Zoning District: _____
Lot #: _____	Subdivision: _____

Property Owner Information

Name: _____

Address: _____

Phone # _____	Fax # _____
---------------	-------------

Email: _____

Applicant Information Same as property owner

Name: _____

Address: _____

Phone # _____	Fax # _____
---------------	-------------

Email: _____

Agent Information

Name: _____

Address: _____

Phone # _____	Fax # _____
---------------	-------------

Email: _____

Staff Use Only

Case # **CU-** _____

Date Filed: _____

Fee Paid: _____

Payment: _____

Received By: _____

Hearing Date: _____

Technical Review: _____

Zoning Permit#: _____

Checklist (10 Copies)

- Completed Application
- Fee Payment (check or money order only)
- Auditor's Map (11"x 17" max)
- Site Plan (refer to page 7)
- Deed and/or covenants
- Notarized signatures
- Proof of water/wastewater supply

Water & Wastewater

Water Supply

- Public (Central)
- Private (On-site)
- Other

Wastewater Treatment

- Public (Central)
- Private (On-site)
- Other

Submittal Options

Drop off: 1680 E Orange Road
Lewis Center, OH 43035


Mail in: 1680 E Orange Road
Lewis Center, OH 43035



Zoning Department
Michele Boni, Planning and Zoning Director

Conditional Use Application

Page 2 of 7



(Revised 5.13.20)

Case# CU-

Conditional Use Requested:

Section:

Description:

Section:

Description:

Section:

Description:

Section:

Description:


Describe the project:



Zoning Department
Michele Boni, Planning and Zoning Director

Conditional Use Application

Page 3 of 7



(Revised 5.13.20)

Case# CU-

NOTE: All applicants must address all criteria listed below for the application to be considered complete. Failure to do so will warrant rejection of the application. Please address each request separately - attach additional sheets if necessary.

Section 28.07(d) - Conditional Use Determination*

1. The proposed use is in fact a conditional use as established under the district regulations or elsewhere in this zoning resolution.

2. The proposed use is of such a nature, and designed to be constructed, operated and maintained in such a manner, so as to be harmonious and appropriate with the existing or intended character of the general vicinity and that such use will not change the essential character of the same area.

3. The proposed use will not be hazardous or disturbing to existing or future neighboring uses.


4. The proposed use will be served adequately by essential public facilities and services such as highways, streets, police and fire protection, drainage structures, refuse disposal, water and sewers, and schools.



Zoning Department
Michele Boni, Planning and Zoning Director

Conditional Use Application

Page 4 of 7



(Revised 5.13.20)

Case# CU-

5. The proposed use will not involve uses, activities, processes, materials, equipment, or conditions of operation that will be detrimental to any persons, property, or the general welfare by reason of excessive production of traffic, noise, smoke, fumes, glare or odors.

6. The proposed use will have vehicular approaches to the property which are so designed as not to create an interference with traffic on surrounding public thoroughfares.

7. The proposed use will be consistent with the objectives of this zoning resolution and the Orange Township comprehensive plan.

8. The proposed use will be in the interest of the public health, safety, and morals.


* Please include any additional criteria as stated in said zoning district.



Zoning Department
Michele Boni, Planning and Zoning Director

Conditional Use Application

Page 5 of 7



(Revised 5.13.20)

Case# CU-

Affidavit **

I hereby certify that the facts, statements, and information presented within this application form and any subsequent documents attached hereto are true and correct to the best of my knowledge and belief. I hereby understand and certify that any misrepresentation or omissions of any information required in this application form may result in my application being delayed or not approved by the Township. I hereby certify that I have read and fully understand all the information required in this application form and all applicable requirements of the Orange Township Zoning Resolution.

Applicant/Authorized Agent Affidavit*

I, _____ (Print Name), hereby certify that all information provided is true and accurate and is submitted to file a Variance. I agree to be bound by all provisions of the Orange Township Zoning Resolution. I further agree to complete all work in accordance with all applicable Federal, State and local laws and regulations.

Applicant's/Agent's Signature

Date

subscribed and sworn to me this _____ day of _____, 20_____

Notary Public

Property Owner's Signature

I, _____ (Print Name), hereby authorize the applicant/agent listed above to file this application on my behalf. Furthermore, I authorize the applicant/agent to perform the work described in this application and/or to change the use of the subject property only in accordance with all requirements of the Orange Township Zoning Resolution.


Property Owner's Signature

Date

subscribed and sworn to me this _____ day of _____, 20_____

Notary Public

*Agent must provide documentation that they are legally representing the property owner.
**Approval does not invalidate any restrictions and/or covenants that are associated with the property.



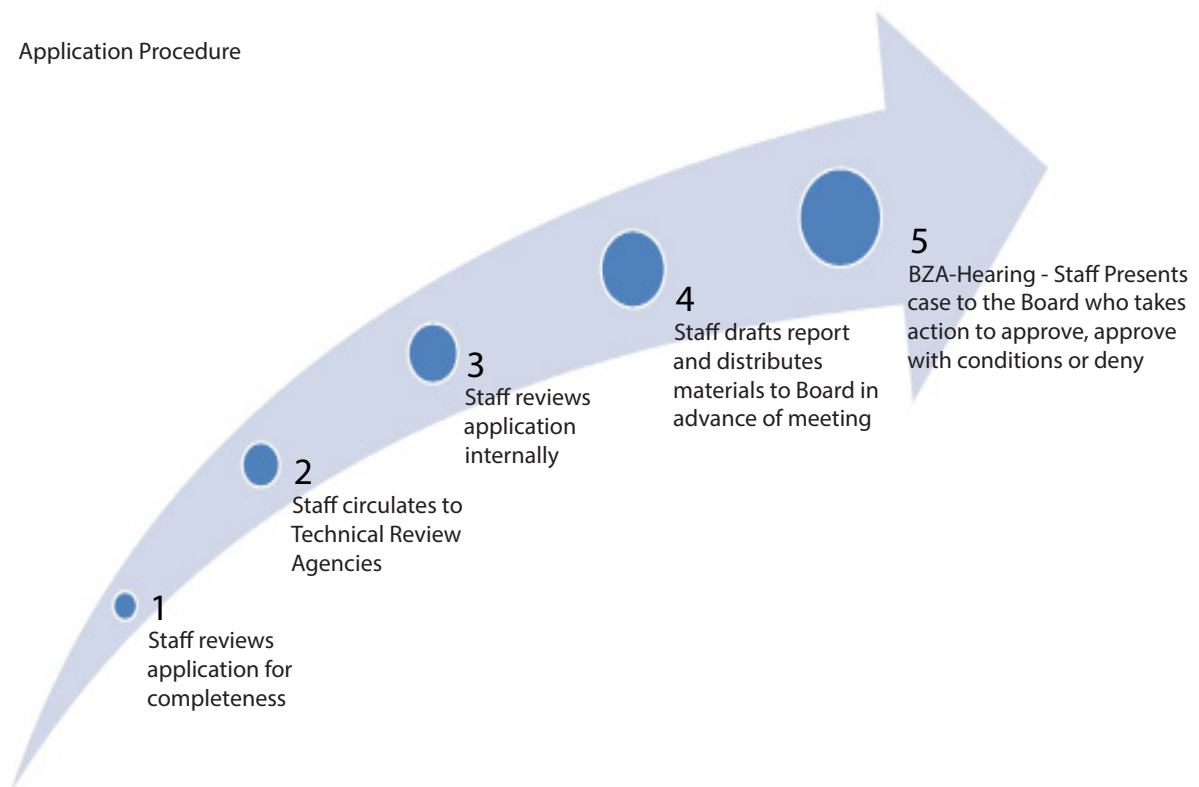
Case# CU-


Application Instructions

Please submit the following:

1. Application Form
Completed application form with notarized signatures
2. Fee - non refundable *Please refer to our most current fee schedule by visiting www.orangetwp.org/edp
Checks or money order only payable to Orange Township
3. Deed and/or covenants
Provide a copy of your deed with any deed restrictions
You can access and print a copy by visiting: <http://cotthosting.com/ohdelaware/User/Login.aspx?ReturnUrl=%2fohdelaware%2f>
4. Auditor's Tax Map
Provide a map showing the subject property and all land within 500 feet of the property.
You can access and print a copy of the map by <http://www.delco-gis.org/auditor/>
5. Site Plan - Refer to Page 7
6. Proof of utility service
Provide proof from the provider of your water and wastewater services (i.e - copy of your current utility bill)
Note: If centralized water and/or sewer services are provided by a private/public entity, you must provide a letter or current bill verifying that services are provided or access is available. If you're proposing an on-lot septic system or well, please provide information from the Delaware General Health District (or appropriate agency).

Application Procedure





Site Plan Requirements

*** Site plans which are incomplete and/or not drawn to scale will not be accepted***

- Preparation & Submittal

- The site plan be prepared to scale and to provide all required information as required under Section 25.03 of the Orange Township Zoning Resolution.
- Ten (10) copies:
- Digital Copy (pdf format)

- Basic Content

- North arrow and appropriate scale (i.e. 1 inch = 20 feet)
- Property lines labeled with exact dimensions
- Street right-of-way boundary and street centerline

- Show all existing site conditions:

- Location and dimensions of all existing buildings, structures*, access drives, and landscaping.
- Existing use(s) of all buildings with associated gross floor area (GFA)
- On-site water and sanitary system location and dimensions. Provide proof of public water and/or sewer otherwise.
- Parking lot footprint with location and dimensions of existing parking spaces
- All easements and utilities (above and below ground)
- Existing above and below ground drainage and stormwater features

Structures may include but are not limited to canopies, signs, parking areas (paved and unpaved), patios, porches, dumpsters and fences.

- Show all proposed development:

- Location and dimensions of all proposed buildings, structures, additions, and modifications to buildings/structures, with all setback distances shown Proposed use(s) of all buildings with associated gross floor area (GFA)
- Building elevations and/or architectural renderings in color (if applicable)
- Materials, list of all exterior materials to be used (include siding, roofing and window glazing)
- Impervious and pervious surface location and dimensions with total lot coverage calculations provided
- Parking layout with dimensions of parking spaces. Show parking calculations**.
- Grading plan and storm sewer layout showing proposed above and below ground drainage and stormwater features
- All areas of disturbance (i.e. grading, filling, clearing and excavating, etc.) labeled with precise dimensions and limits
- Landscaping details: location, quantity, size and plant species to be used
- Lighting details: location, type of fixture, height and photometrics showing intensity (foot-candles)
- Screening details (roof or ground mounted mechanical equipment, dumpster/trash enclosures, parking areas, etc)

**Parking calculations showing ratio of required spaces based on proposed use